
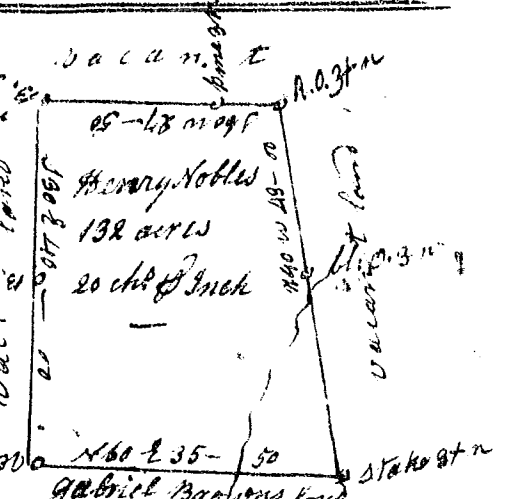


(208)


South Carolina, Pursuant to a warrant from John Thomas Comr. of lcts. dated 3<sup>rd</sup> July 1795, I have admeasured and laid out unto William Davitt a tract of 159 acres of land in Union County on the N. Side of Fairforest on small branch of said Creek, bounded W. by William Davitts Mr. by Richard Sayes & by Arthur Jeninchanis land E. by John Hails land S. by Elizabeth Andersons land, and hath such marks as the above plat represents. - Survey. 6<sup>th</sup> July 1795. J. Sam. Lancaster Esq. recorded.



South Carolina Pursuant to a warrant from John Thomas Comr. of lcts. dated 28 June 1797 I have admeasured and laid out unto Henry Nobles a tract of 132 acres of land in Union County on the waters of Necks Little Creek, bounded by a line running N.E. by Gabriel Browns land all other sides by vac. lands and hath such shapes & marks as the above plat represents. Survey. 1<sup>st</sup> July 1797 J. Sam. Lancaster Esq.



South Carolina Pursuant to a warrant from John Thomas Comr. of lcts. dated 28 June 1797 I have admeasured and laid out unto Leonard Baker a tract of 500 acres of land in Union County on the waters of Necks big Creek of Broad River, bounded by a line running N.E. by vacant land S.W. by Bartholomew Bakers land, and hath such form & marks as the above Plat represents. Survey. 5<sup>th</sup> July 1797 J. Sam. Lancaster Esq.



This Plot of 220 acres was Surveyed for Alex<sup>r</sup> Nuffers, as pt. plat the warrant dated 21 March, Surveyed, Jas. Kilgore Esq. no date in the same.

